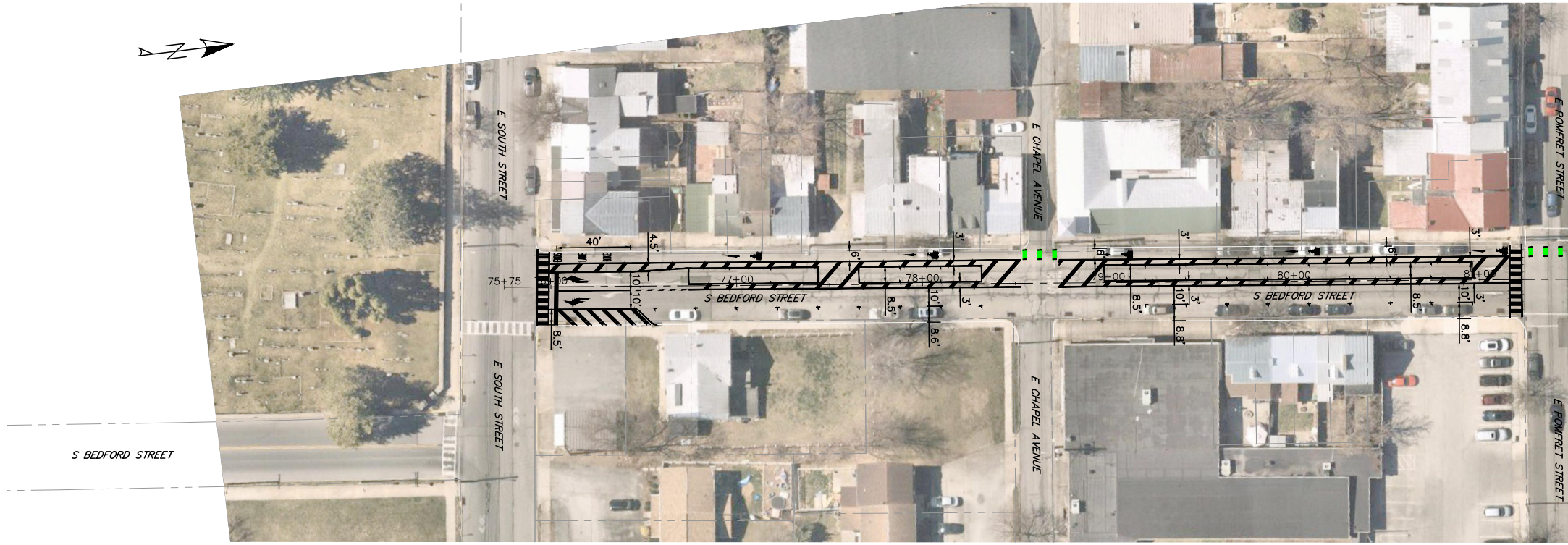
E SOUTH STREET
E CHAPEL AVENUE
E POMFRET STREET
S BEDFORD STREET
S BEDFORD STREET
S BEDFORD STREET
75+75
77+00
78+00
79+00
80+00
81+00
40'
4.5'
6'
3'
10'
10'
8.5'
8.6'
8.8'
8.8'

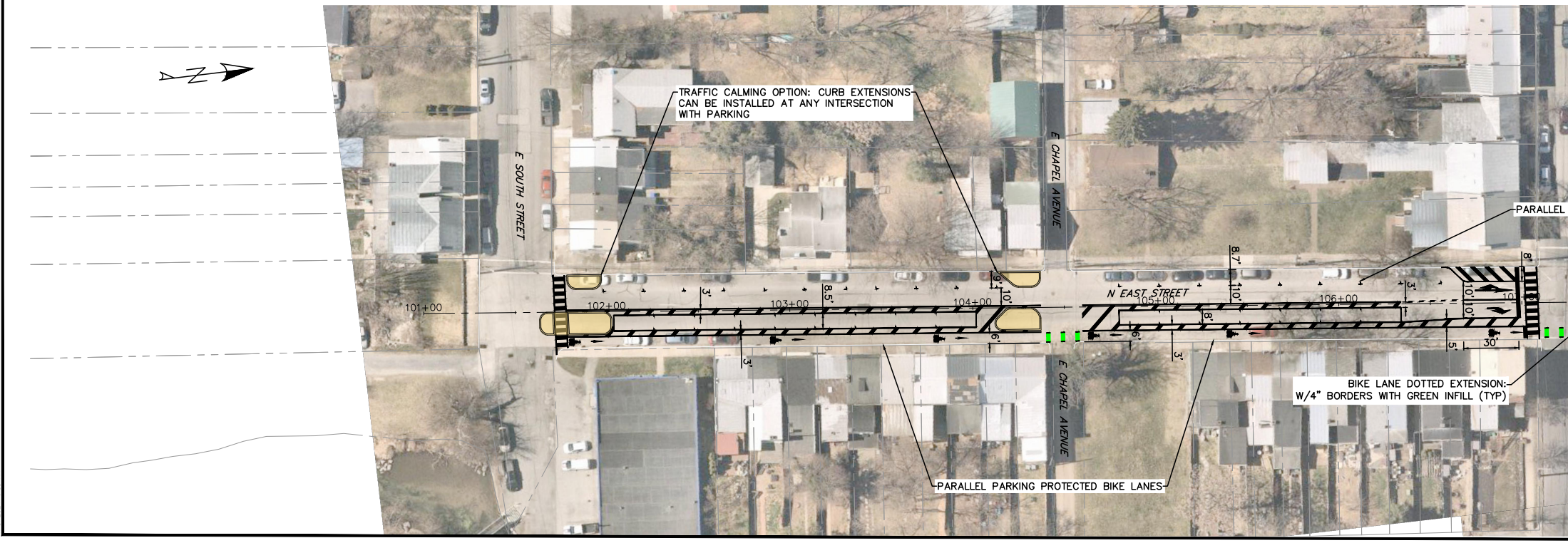
TRAFFIC CALMING OPTION: CURB EXTENSIONS CAN BE INSTALLED AT ANY INTERSECTION WITH PARKING
E SOUTH STREET
E CHAPEL AVENUE
N EAST STREET
101+00
102+00
103+00
104+00
105+00
106+00
PARALLEL
BIKE LANE DOTTED EXTENSION: W/4" BORDERS WITH GREEN INFILL (TYP)
PARALLEL PARKING PROTECTED BIKE LANES
8.5'
8.7'
10'
3'
9'
6'
8'
5'
30'

D:\2023JOBS\2300605-00\HW-TR\PROPOSED\2300605-HW-PD-CP02
4/8/2024 9:31 AM

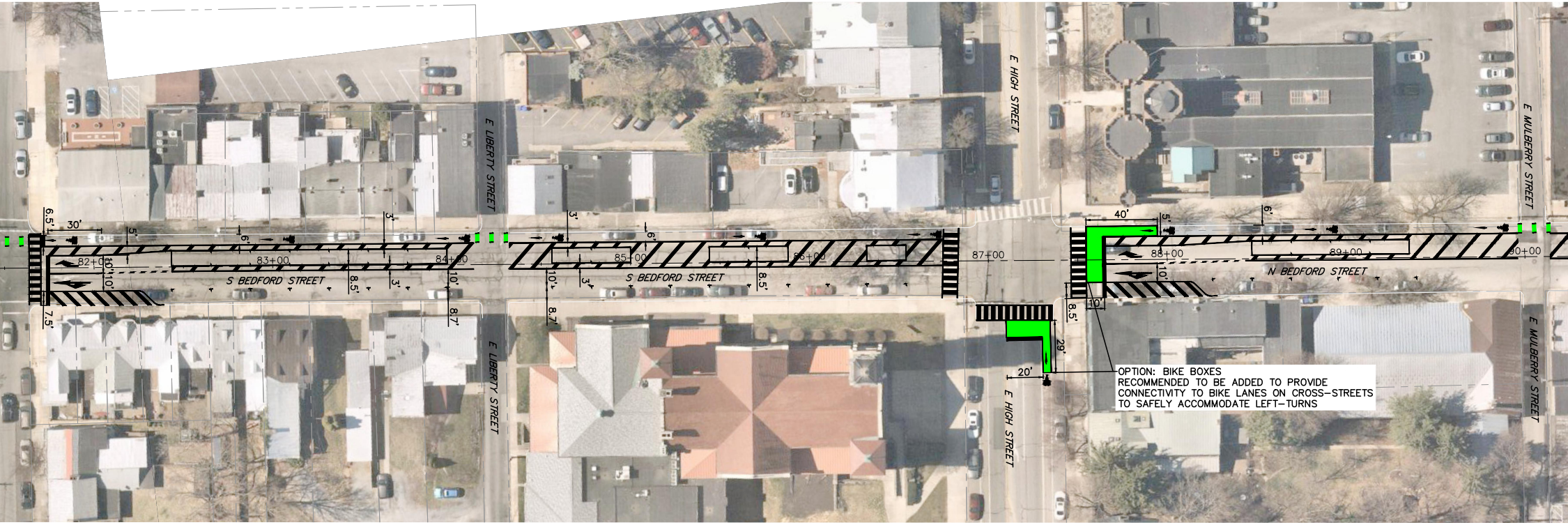
E LIBERTY STREET
E HIGH STREET
E MULBERRY STREET
S BEDFORD STREET
N BEDFORD STREET
82+00
83+00
84+00
85+00
86+00
87+00
88+00
89+00
90+00
6.5'
30'
5'
6'
3'
10'
8.5'
8.7'
7.5'
40'
29'
20'

OPTION: BIKE BOXES
RECOMMENDED TO BE ADDED TO PROVIDE
CONNECTIVITY TO BIKE LANES ON CROSS–STREETS
TO SAFELY ACCOMMODATE LEFT–TURNS

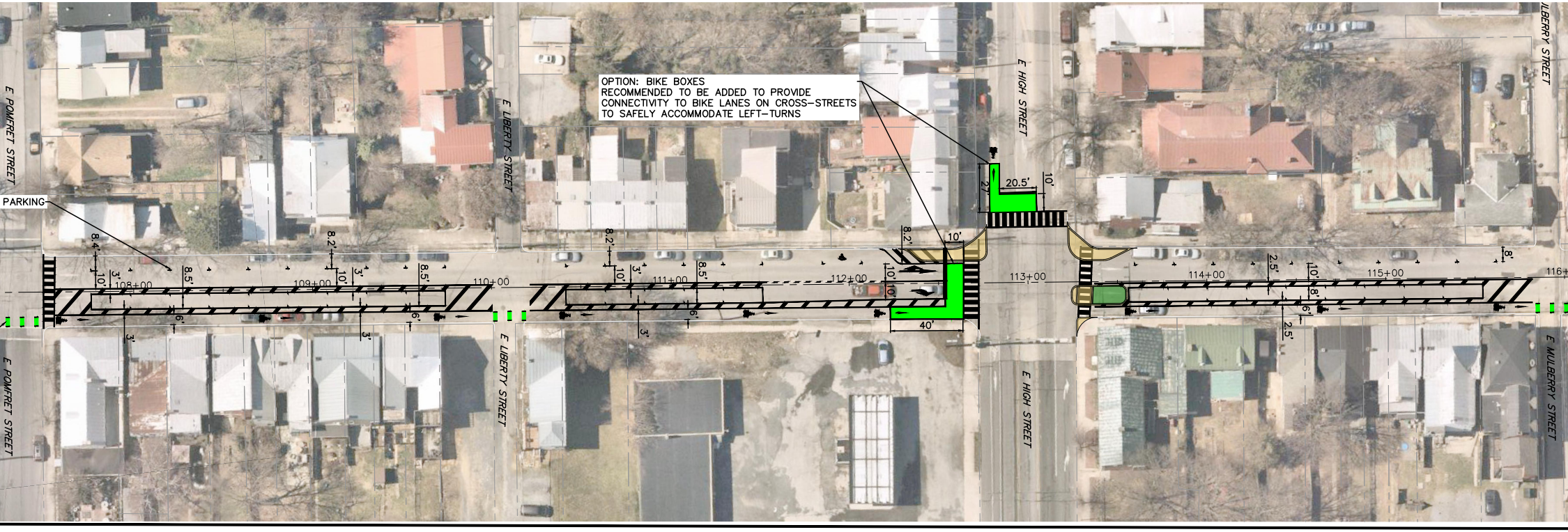
E POMFRET STREET
E LIBERTY STREET
E HIGH STREET
E MULBERRY STREET
PARKING
108+00
109+00
110+00
111+00
112+00
113+00
114+00
115+00
116+
8.4'
8.2'
8.5'
10'
3'
6'
2.5'
8'
27'
20.5'
40'

OPTION: BIKE BOXES
RECOMMENDED TO BE ADDED TO PROVIDE
CONNECTIVITY TO BIKE LANES ON CROSS–STREETS
TO SAFELY ACCOMMODATE LEFT–TURNS


E LOUTHER STREET
E LOCUST STREET
E NORTH STREET
N BEDFORD STREET
91+00
92+00
93+00
94+00
95+00
96+00
97+00
98+00
99+00
30'
36'
3'
6'
8'
10'
7.9'
2'
8.7'
8.8'
4'

TRAFFIC CALMING OPTION: SPEED HUMPS OR TABLES CAN BE ADDED TO ANY BLOCK FOR ADDITIONAL SPEED CONTROL

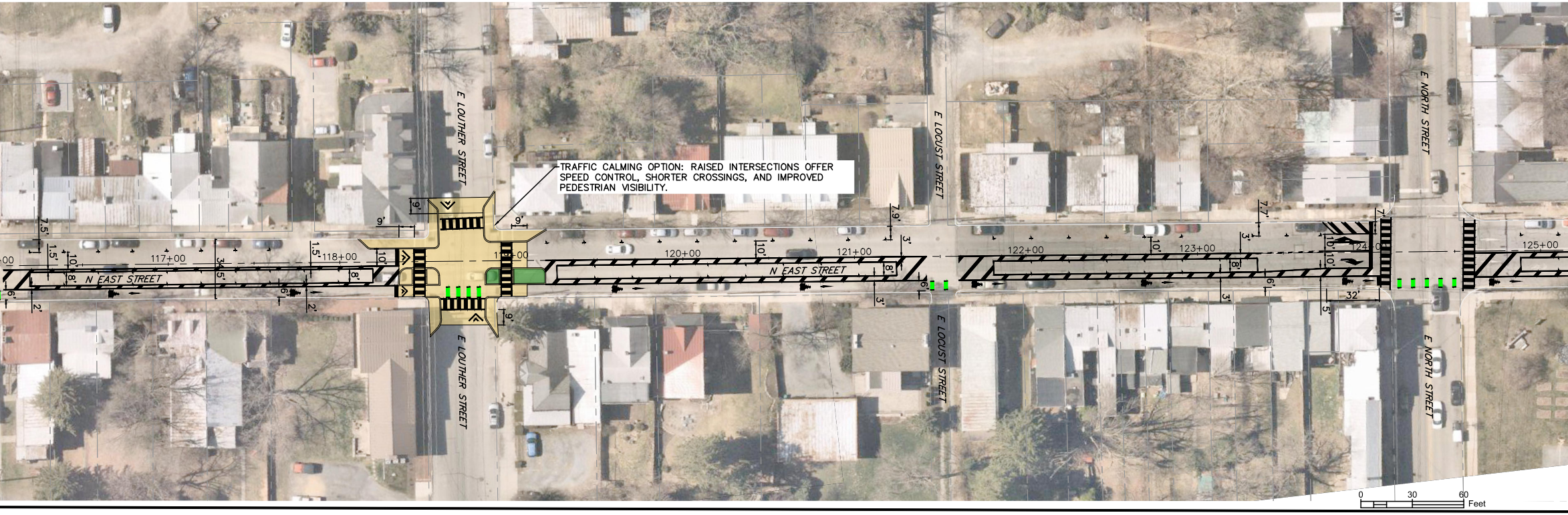
E LOUTHER STREET
E LOCUST STREET
E NORTH STREET
N EAST STREET
117+00
118+00
119+00
120+00
121+00
122+00
123+00
124+00
125+00
9'
7.5'
1.5'
10'
8'
6'
2'
3'
5'
7.9'
7.7'
32'
0
30
60
Feet

TRAFFIC CALMING OPTION: RAISED INTERSECTIONS OFFER SPEED CONTROL, SHORTER CROSSINGS, AND IMPROVED PEDESTRIAN VISIBILITY.

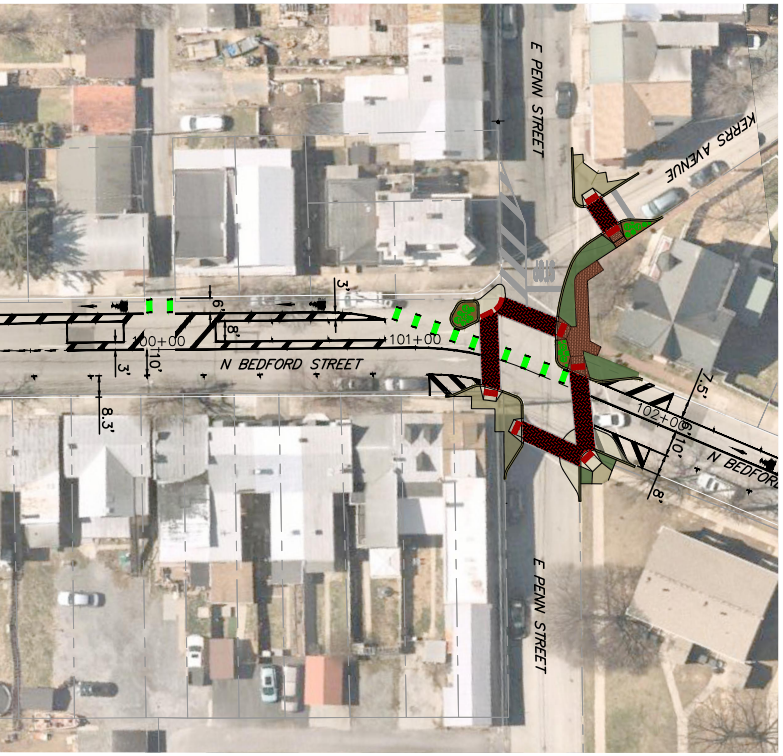
E PENN STREET
KERRS AVENUE
N BEDFORD STREET
N BEDFORD
100+00
101+00
102+00
3'
6'
8'
10'
8.3'
7.5'

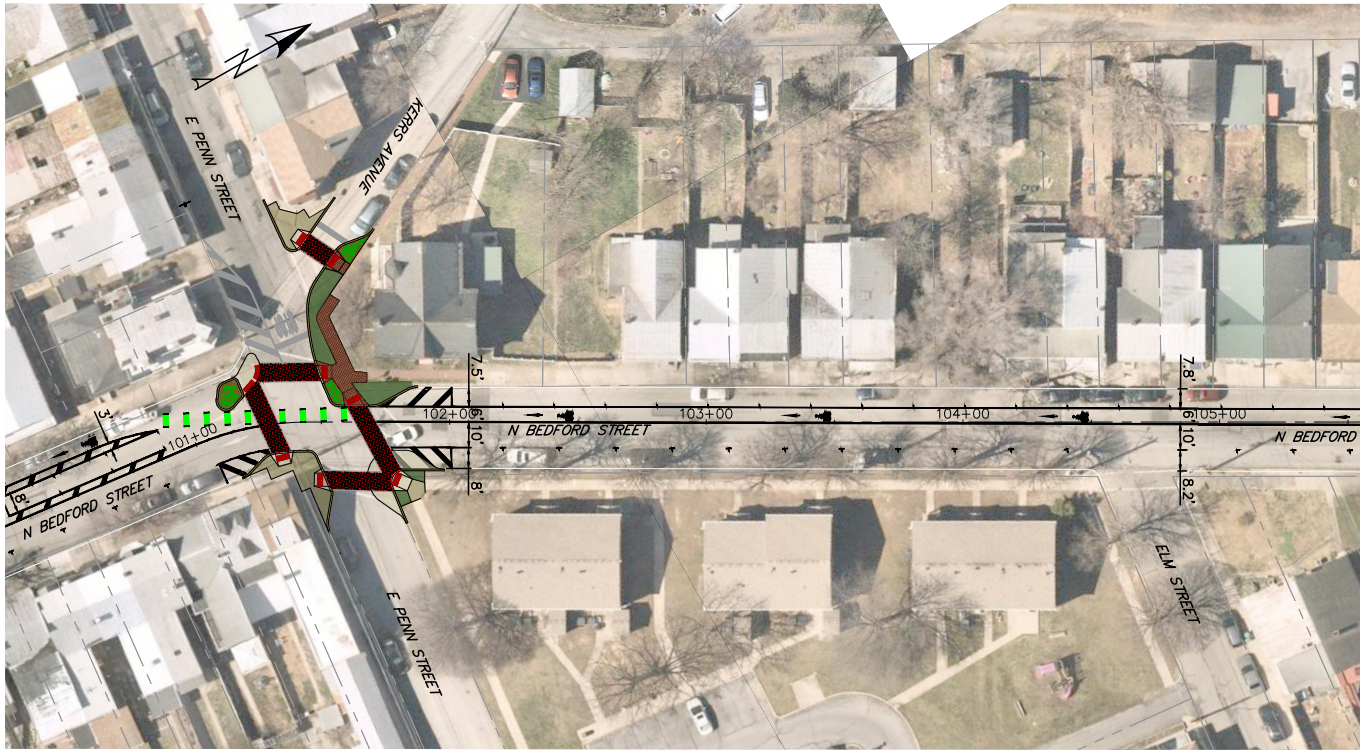
E PENN STREET
KERRS AVENUE
N BEDFORD STREET
ELM STREET
101+00
102+00
103+00
104+00
105+00
3'
6'
8'
10'
7.5'
7.8'
8.2'


PARALLEL PARKING WITH BUFFERED BIKE LANE

TRAFFIC CALMING OPTION: CHICANES CAN BE INSTALLED WHERE SPACE ALLOWS TO SLOW VEHICLES. NOTE THAT CHICANES WOULD LIMIT ON-STREET PARKING. OPTION OF 3 OR MORE ISLANDS.

PARALLEL PARKING WITH PARKING PROTECTED BIKE LANE

E PENN STREET
ELM STREET
N EAST STREET
LETORT ROAD
126+00
127+00
128+00
129+00
130+00
131+00
132+00
133+00
25'
5'
7'
12'
8.7'
10'
8'
6'
3'
11.5'
7.3'
7.5'
2.5'
7.6'
1'


SPECKS AVENUE
90 DEGREE RAILROAD CROSSING BIKE LANE
MCBRIDE AVENUE
PARALLEL PARKING WITH PARKING PROTECTED BIKE LANE
STREET
N BEDFORD STREET
N BEDFORD STREET
GARDENER AVENUE
106+00
107+00
108+00
109+00
110+00
111+00
112+00
113+00
114+00
7.7'
6'
5'
8'
10'
8.2'
7'
7'
10'
7.5'
20'
5'
2'
10'
7.5'
7.5'
7.5'
5'
1.5'
10'
8'

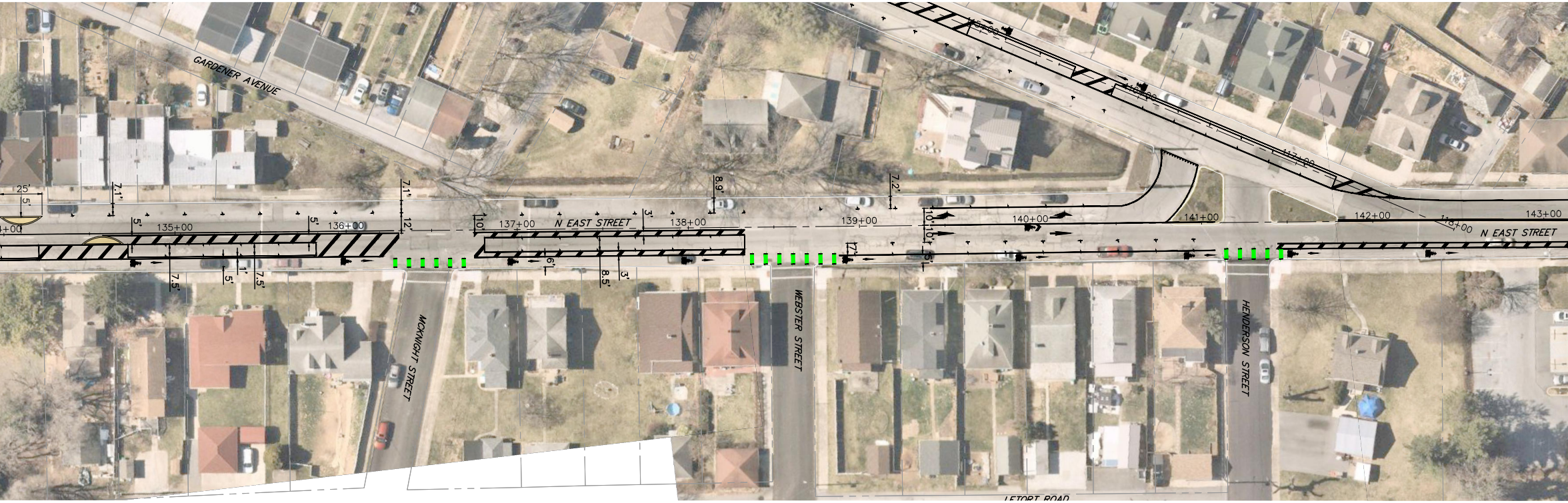
GARDENER AVENUE
25'
5'
7.1'
5'
135+00
5'
136+00
7.1'
12'
10'
137+00
N EAST STREET
3'
138+00
8.9'
139+00
7.2'
10'
10'
140+00
141+00
142+00
118+00
143+00
N EAST STREET
117+00
116+00
115+00
7.5'
5'
1'
7.5'
6'
8.5'
3'
12'
5'
MCKNIGHT STREET
WEBSTER STREET
HENDERSON STREET
LETORT ROAD

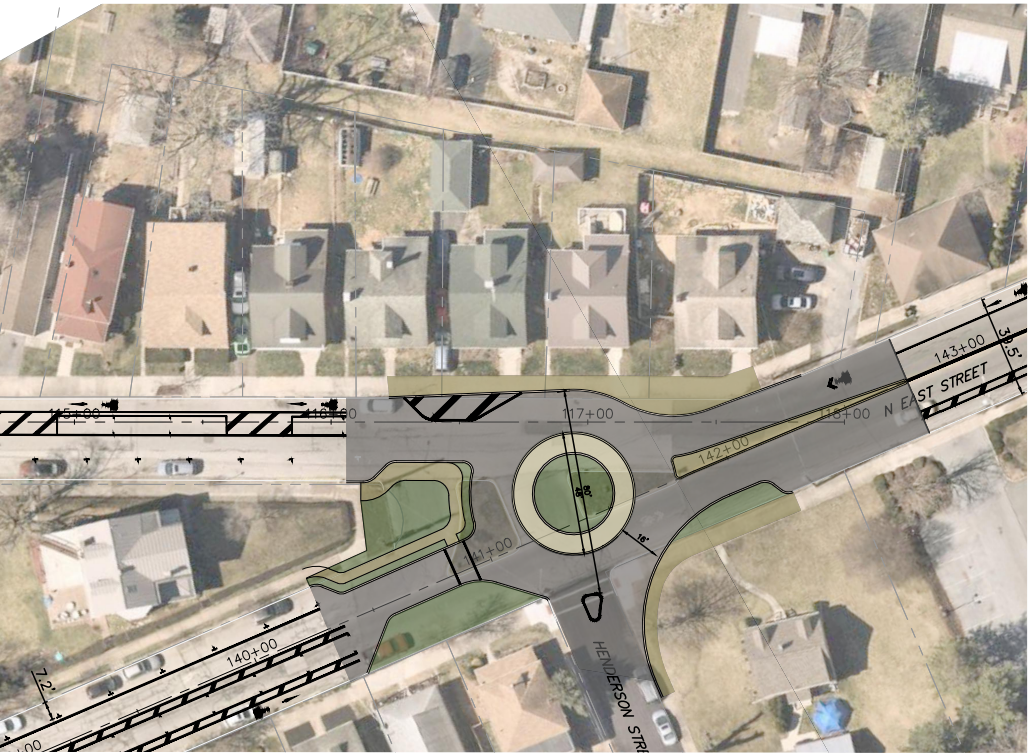
115+00
116+00
117+00
118+00
N EAST STREET
143+00
39.5'
142+00
141+00
80'
45'
16'
140+00
7.2'
HENDERSON STREET


6'
6'
12'
144+00
12'
145+00
11.5'
146+00
39.5'
12'
12'
6'
6'
3'
3'
15'
56.5'

DAWOOD

4250 Crums Mill Road
Suite 301
Harrisburg, PA 17112
t: 855.432.9663
f: 717.732.8596

REVISIONS				
NO.	DATE	DESCRIPTION	CHECKED	DRAWN

BEDFORD STREET/EAST STREET TRAFFIC CALMING - PHASE II

CARLISLE BOROUGH
CUMBERLAND COUNTY
PENNSYLVANIA

DRAWING TITLE

CONCEPT PLAN

DATE	April 8, 2024
JOB NO.	2300605.00
FILE NAME	2300605-HW-PO
DRAWN BY	JVP
CHECKED BY	DHD
SHEET NO.	RPT OF 12